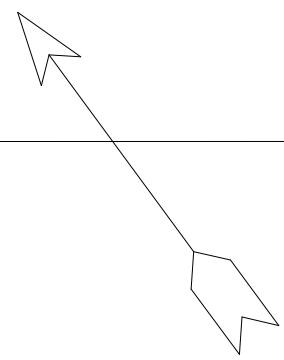


KITTITAS CO CDS  
RECEIVED  
02/07/2024

N



Elevation (0 ft)

100' Creek Structural Setback

Elevation (-1 ft)

BIG CREEK Elevation (-6ft)

Elevation (-1 ft)

Elevation (0 ft)

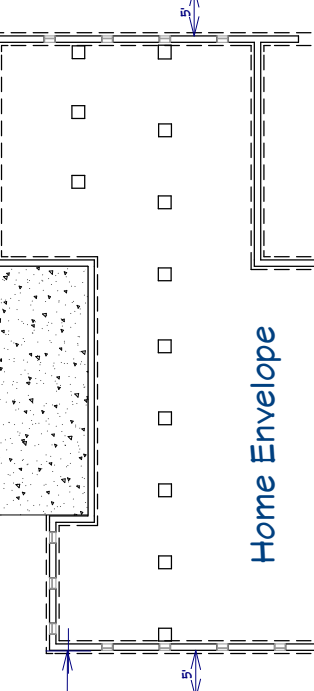
Elevation (+1 ft)

Preliminary A/C Line

100' Creek Structural Setback

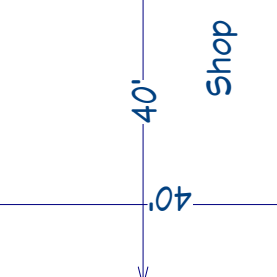
Current A/C Line

100% Reserve Area  
35' x 10' (Between Lats.)



Trees

Utilities Stubs Outs:  
Wtr, Electric, Cable, Fhn



Shop

Approx. Centerline of Irrigator Pipe

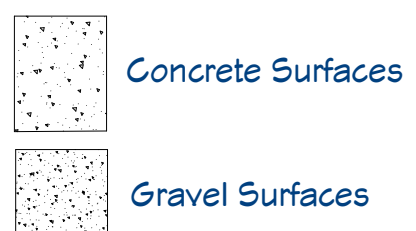
Well

Elevation (0 ft)

141 OZBOLT LANE

60 Ft Access and  
Utility Easement

SCALE - 1in = 20ft



CREATED BY:

StageLine Design

Plan-

Timber & Sage

2131+Bonus v3c1

CleElm-J & K Anthony

Site Plan

SITE ADDRESS:

141 Ozbolt Lane

CleElm, Wa 98922

Parcel #949701

Kittitas County, Wash.

SP